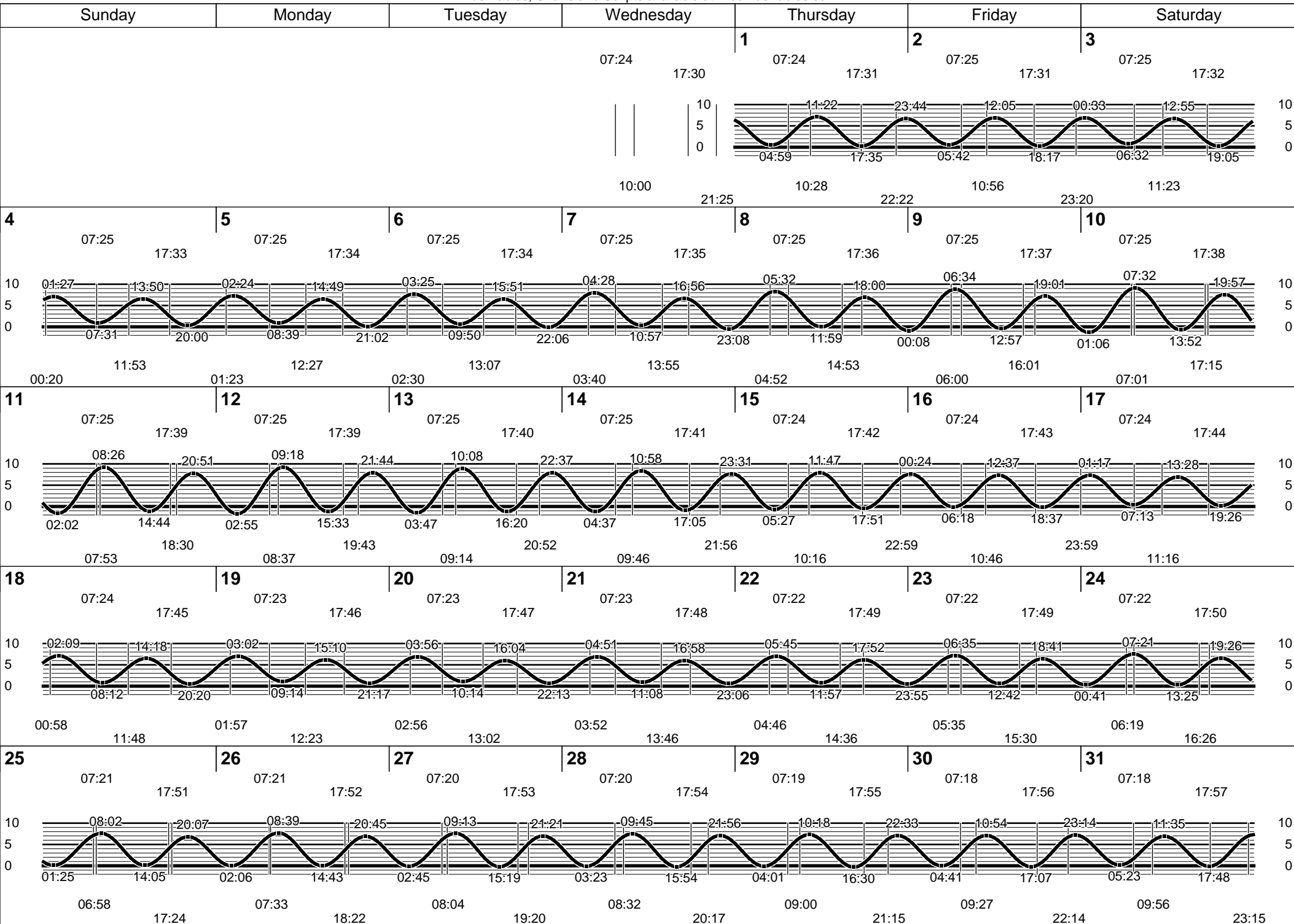


Georgia, Savannah River Ent., Broad Creek, Hilton Head Island

January 2009

N 32° 11.1' / W 80° 45.2'

Tide Tables, Charts and Scripts available at FreeTideTables.com

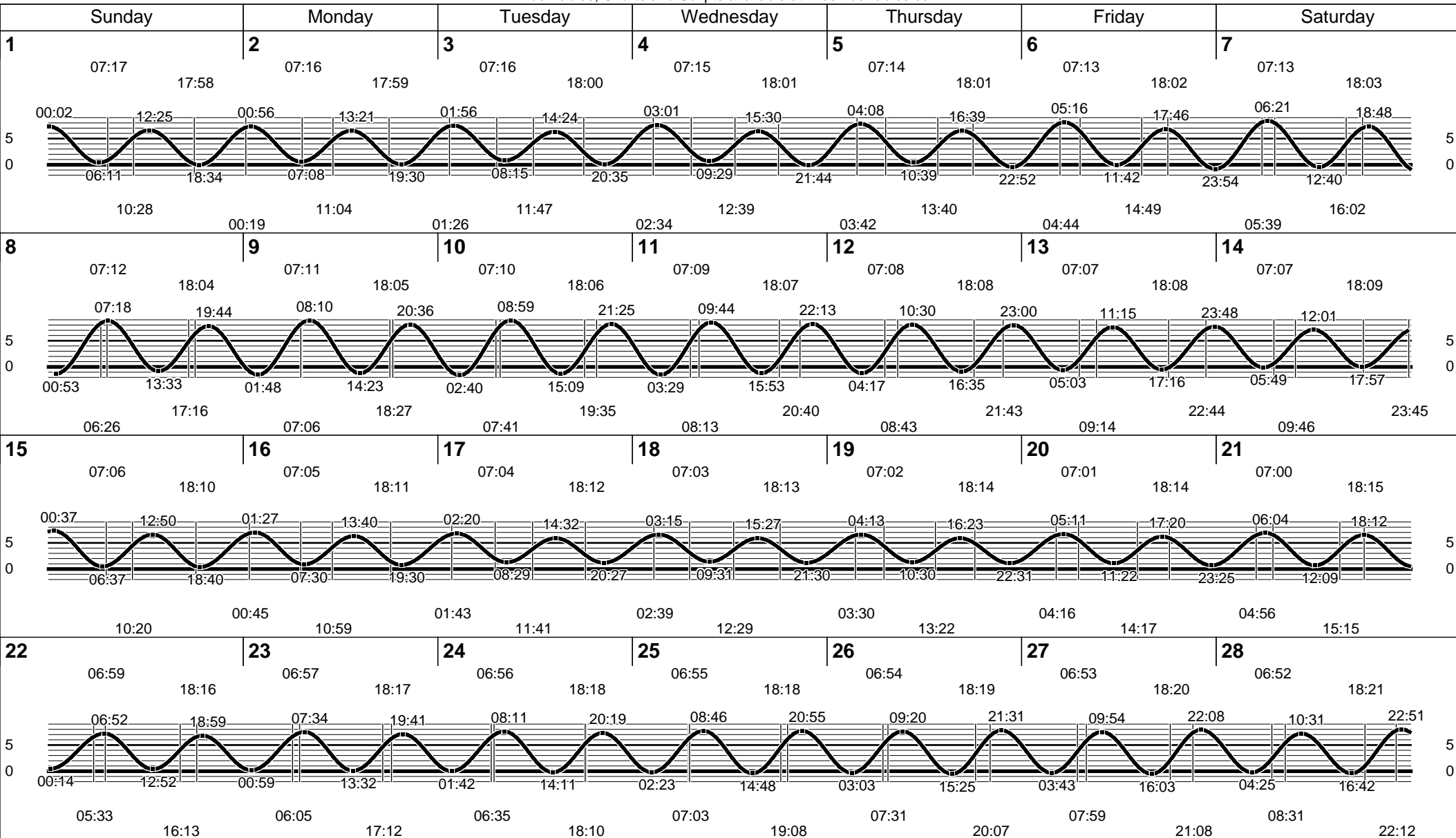


Georgia, Savannah River Ent., Broad Creek, Hilton Head Island

February 2009

N 32° 11.1' / W 80° 45.2'

Tide Tables, Charts and Scripts available at FreeTideTables.com

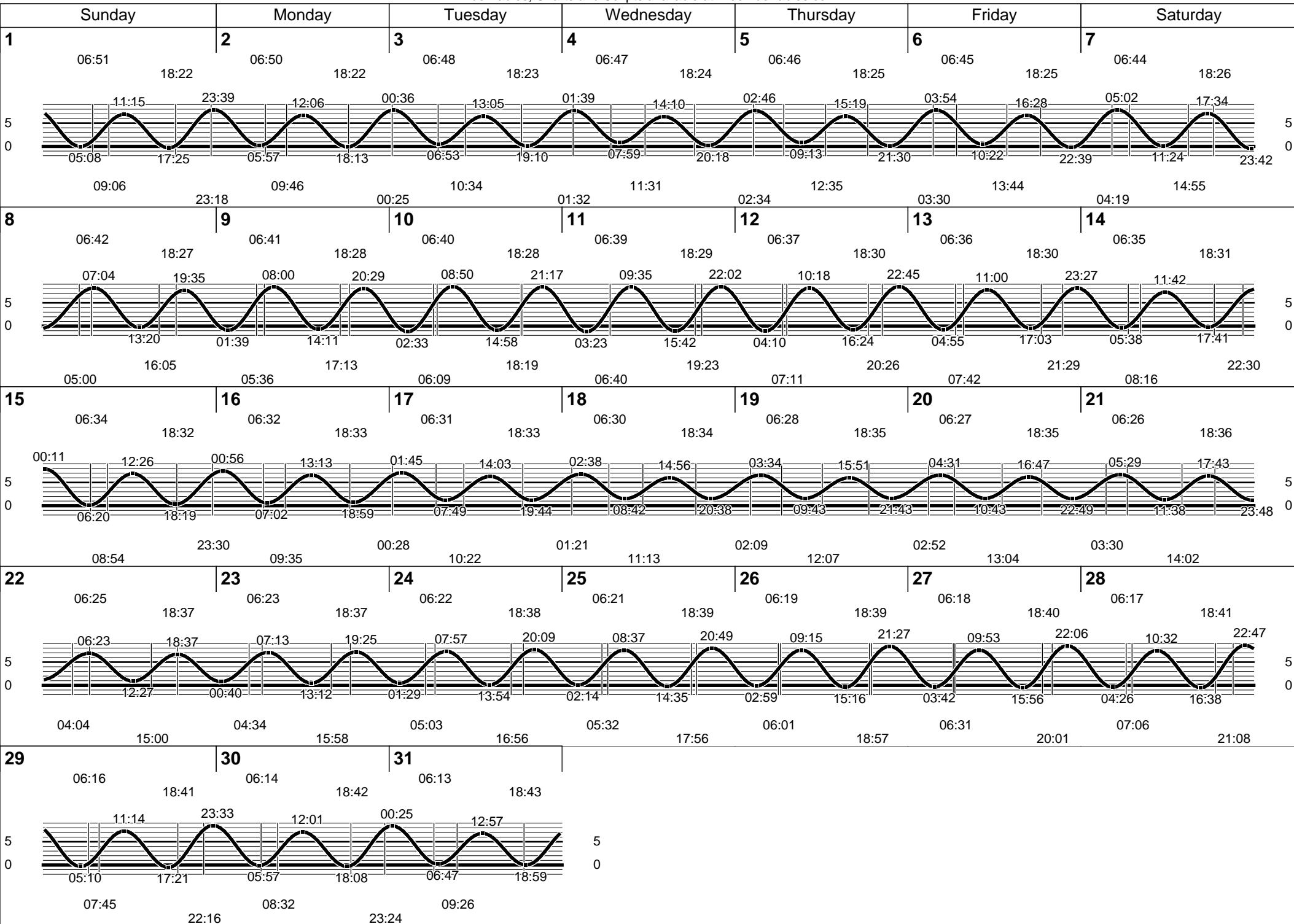


Georgia, Savannah River Ent., Broad Creek, Hilton Head Island

March 2009

N 32° 11.1' / W 80° 45.2'

Tide Tables, Charts and Scripts available at FreeTideTables.com

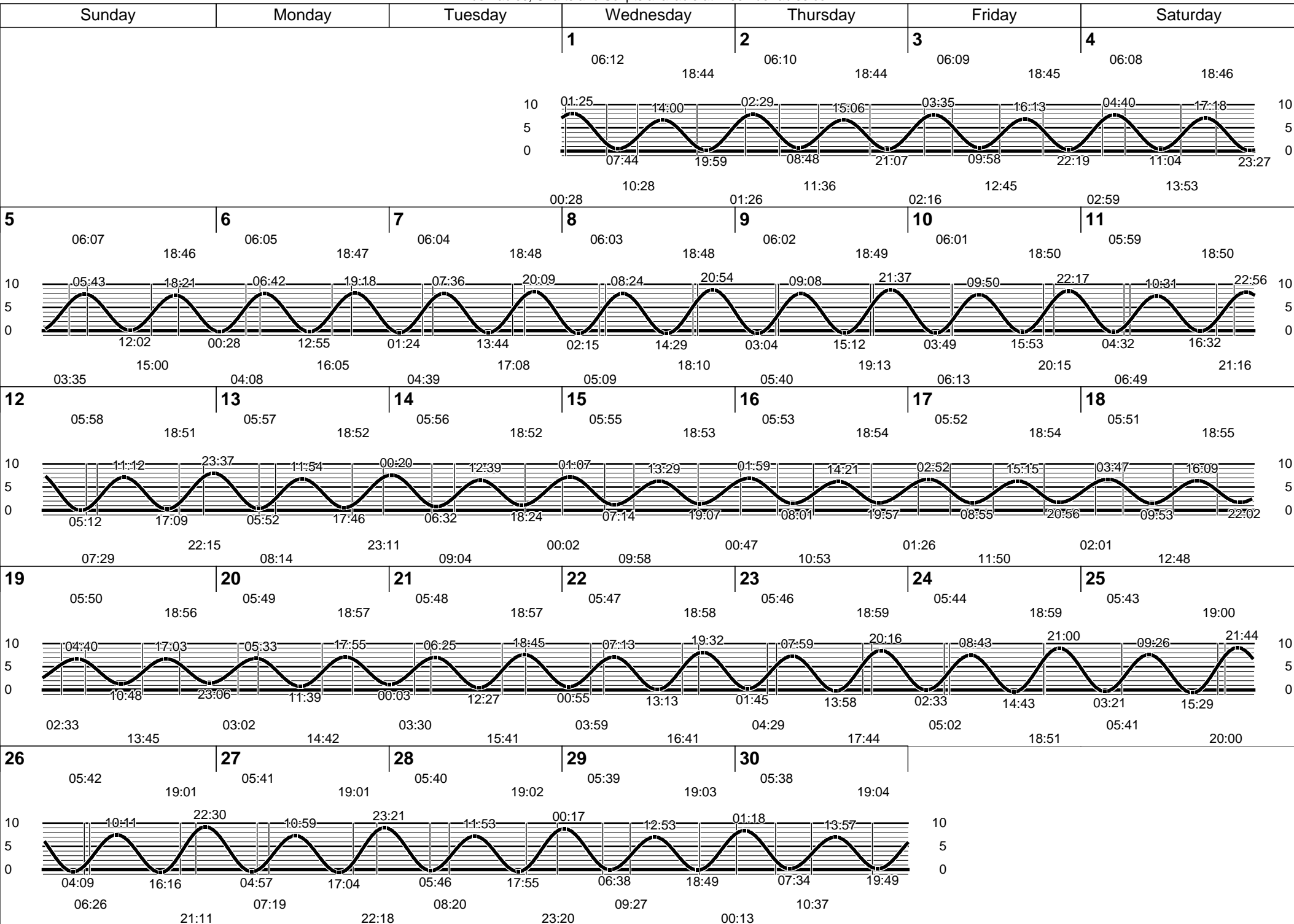


Georgia, Savannah River Ent., Broad Creek, Hilton Head Island

April 2009

N 32° 11.1' / W 80° 45.2'

Tide Tables, Charts and Scripts available at FreeTideTables.com

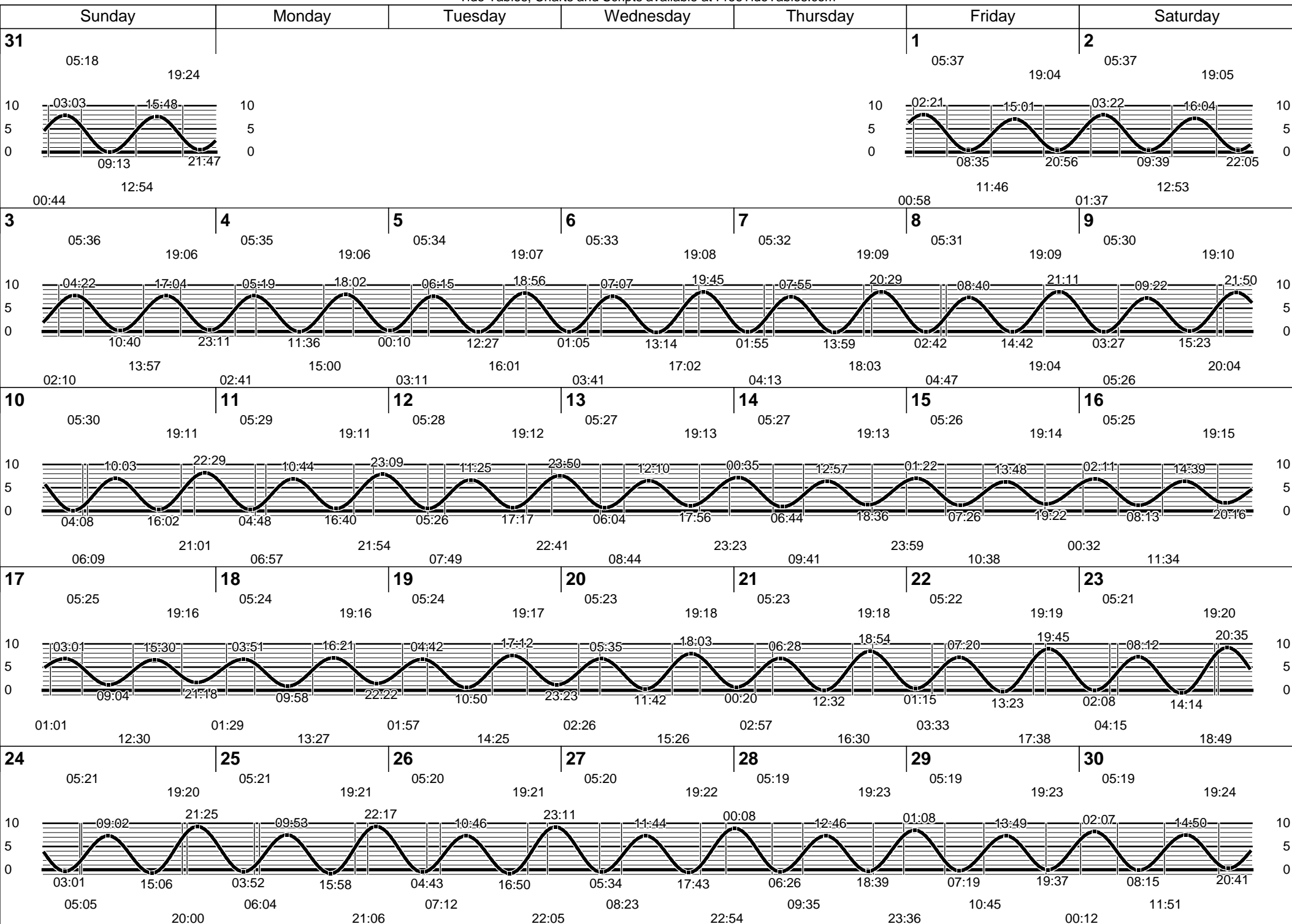


Georgia, Savannah River Ent., Broad Creek, Hilton Head Island

May 2009

N 32° 11.1' / W 80° 45.2'

Tide Tables, Charts and Scripts available at FreeTideTables.com

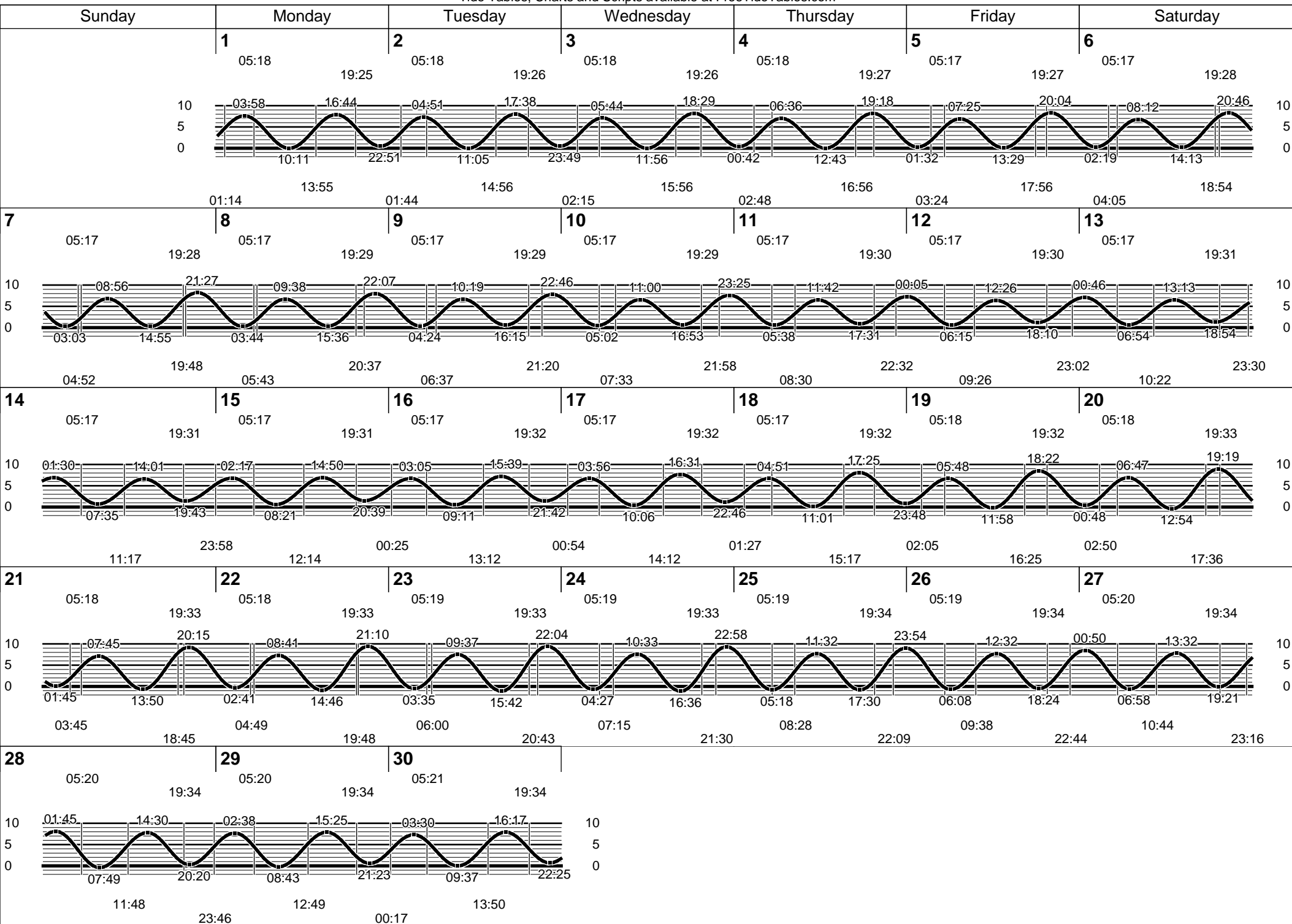


Georgia, Savannah River Ent., Broad Creek, Hilton Head Island

June 2009

N 32° 11.1' / W 80° 45.2'

Tide Tables, Charts and Scripts available at FreeTideTables.com

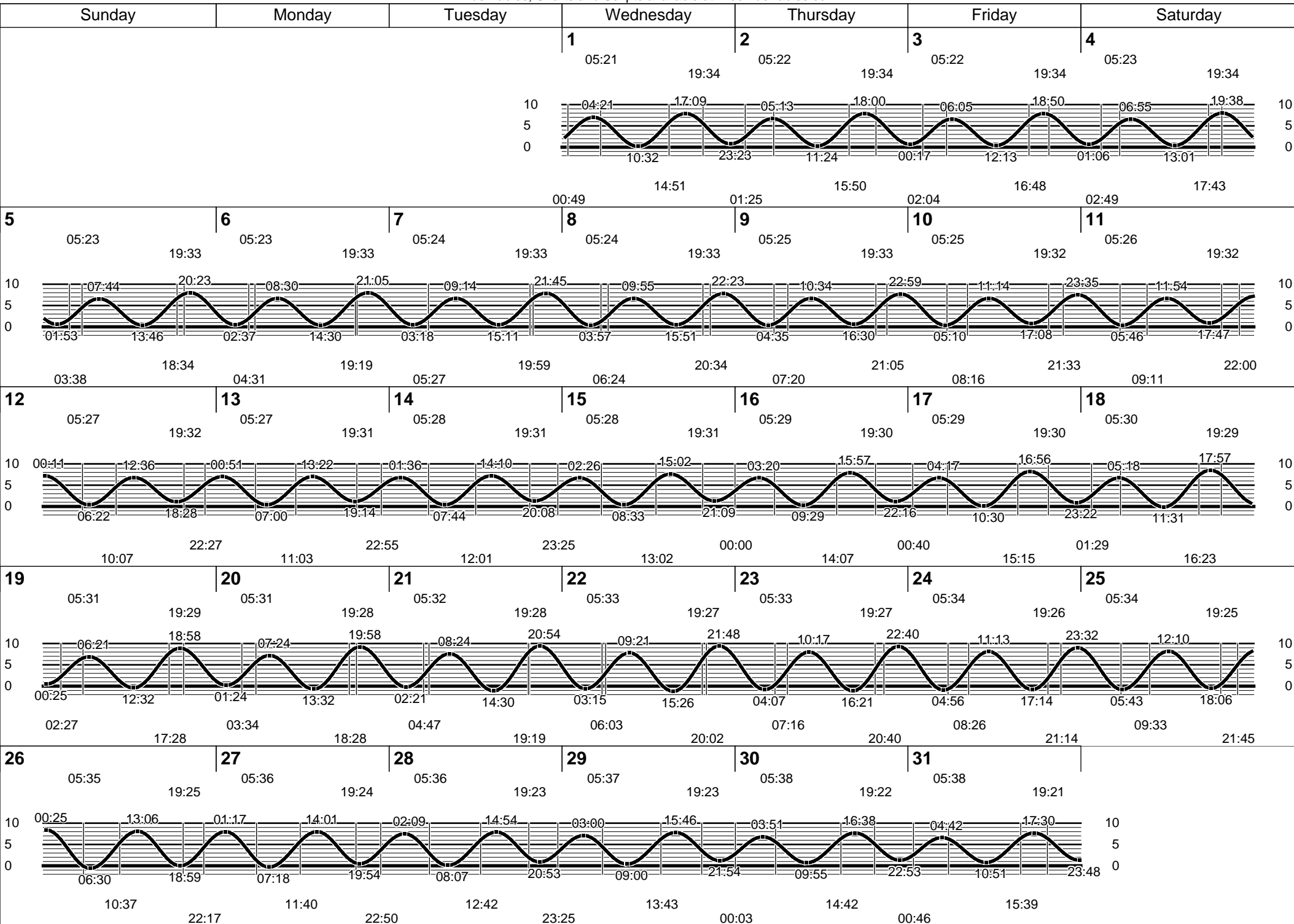


Georgia, Savannah River Ent., Broad Creek, Hilton Head Island

July 2009

N 32° 11.1' / W 80° 45.2'

Tide Tables, Charts and Scripts available at FreeTideTables.com

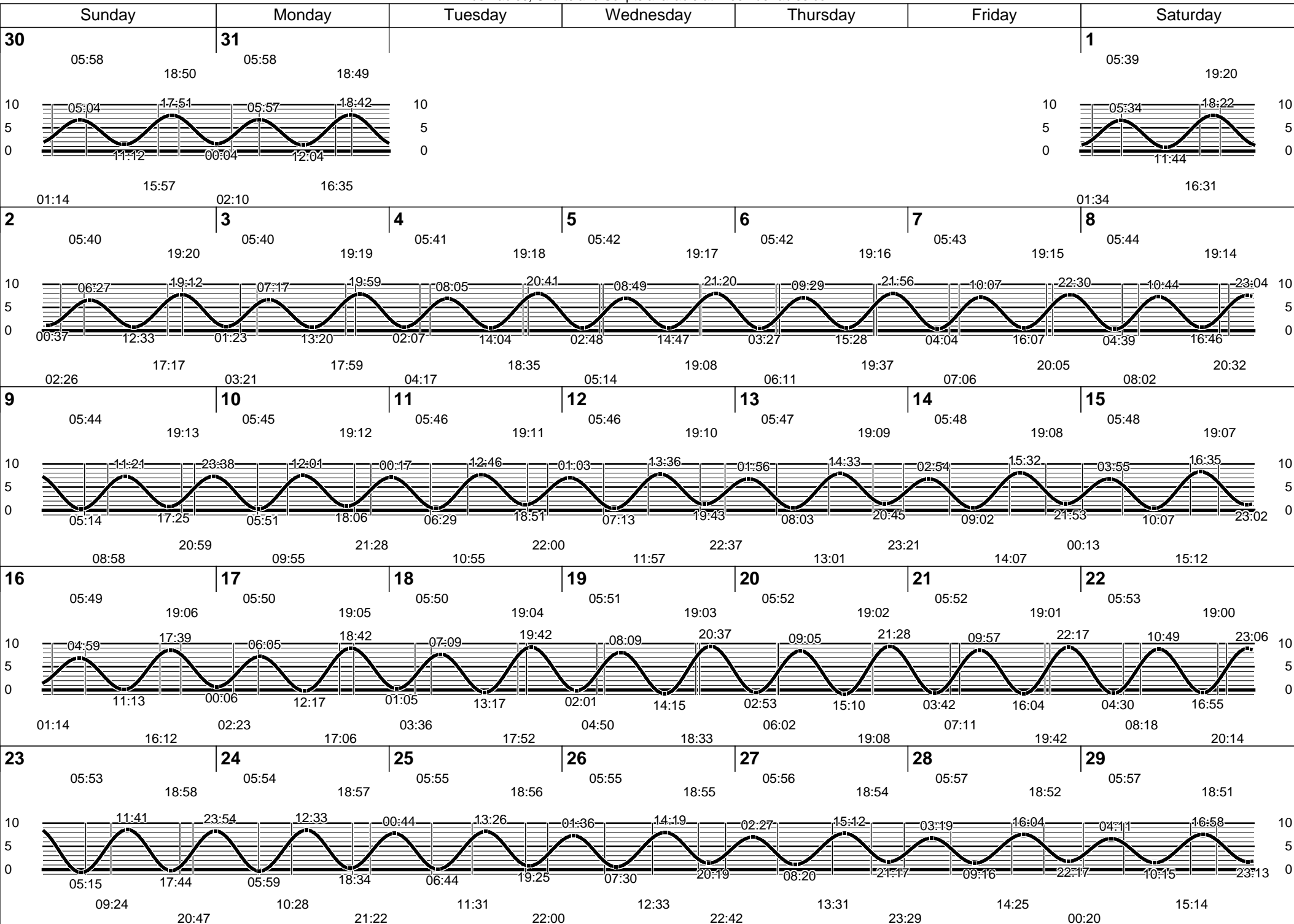


Georgia, Savannah River Ent., Broad Creek, Hilton Head Island

August 2009

N 32° 11.1' / W 80° 45.2'

Tide Tables, Charts and Scripts available at FreeTideTables.com

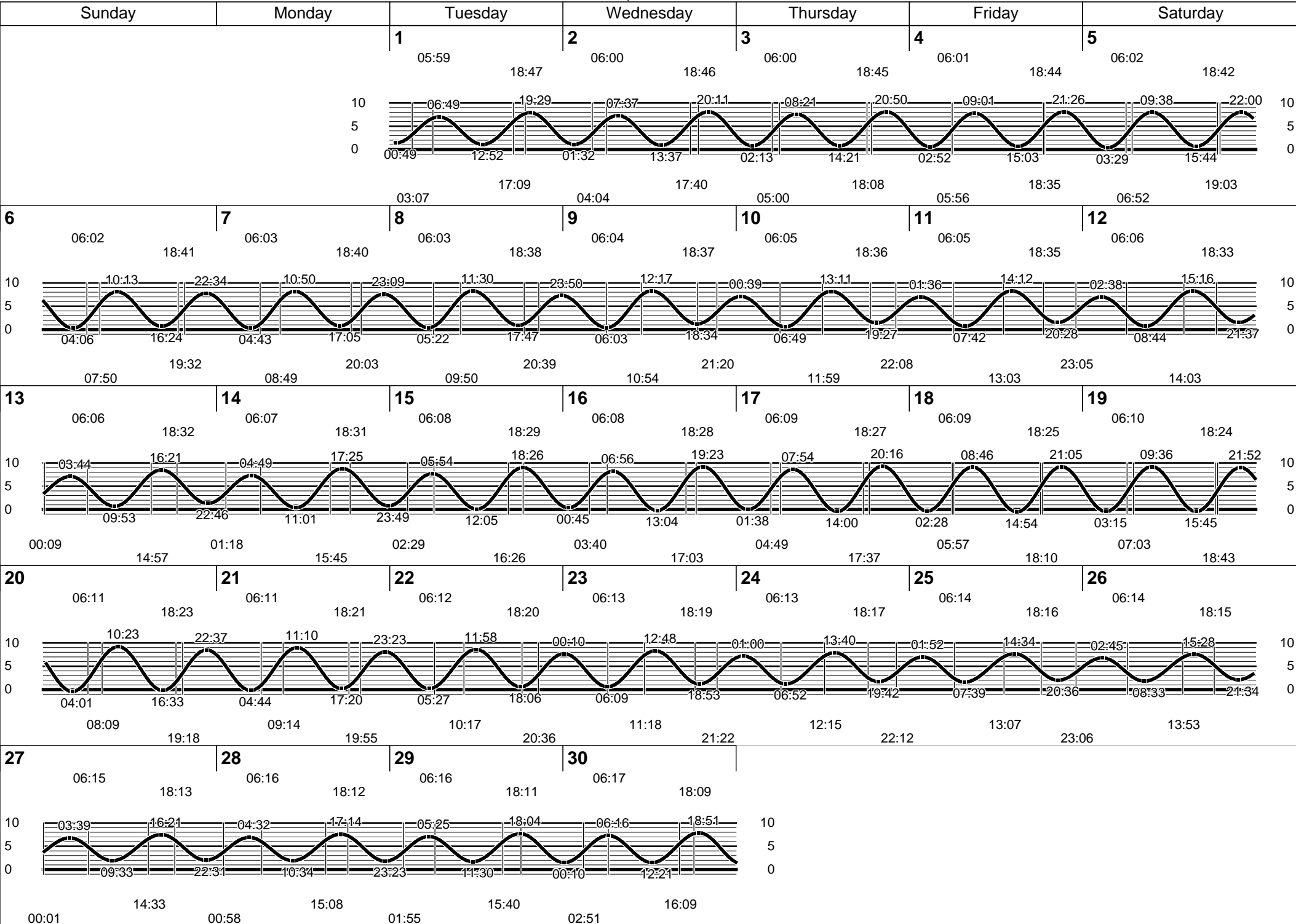


Georgia, Savannah River Ent., Broad Creek, Hilton Head Island

September 2009

N 32° 11.1' / W 80° 45.2'

Tide Tables, Charts and Scripts available at FreeTideTables.com

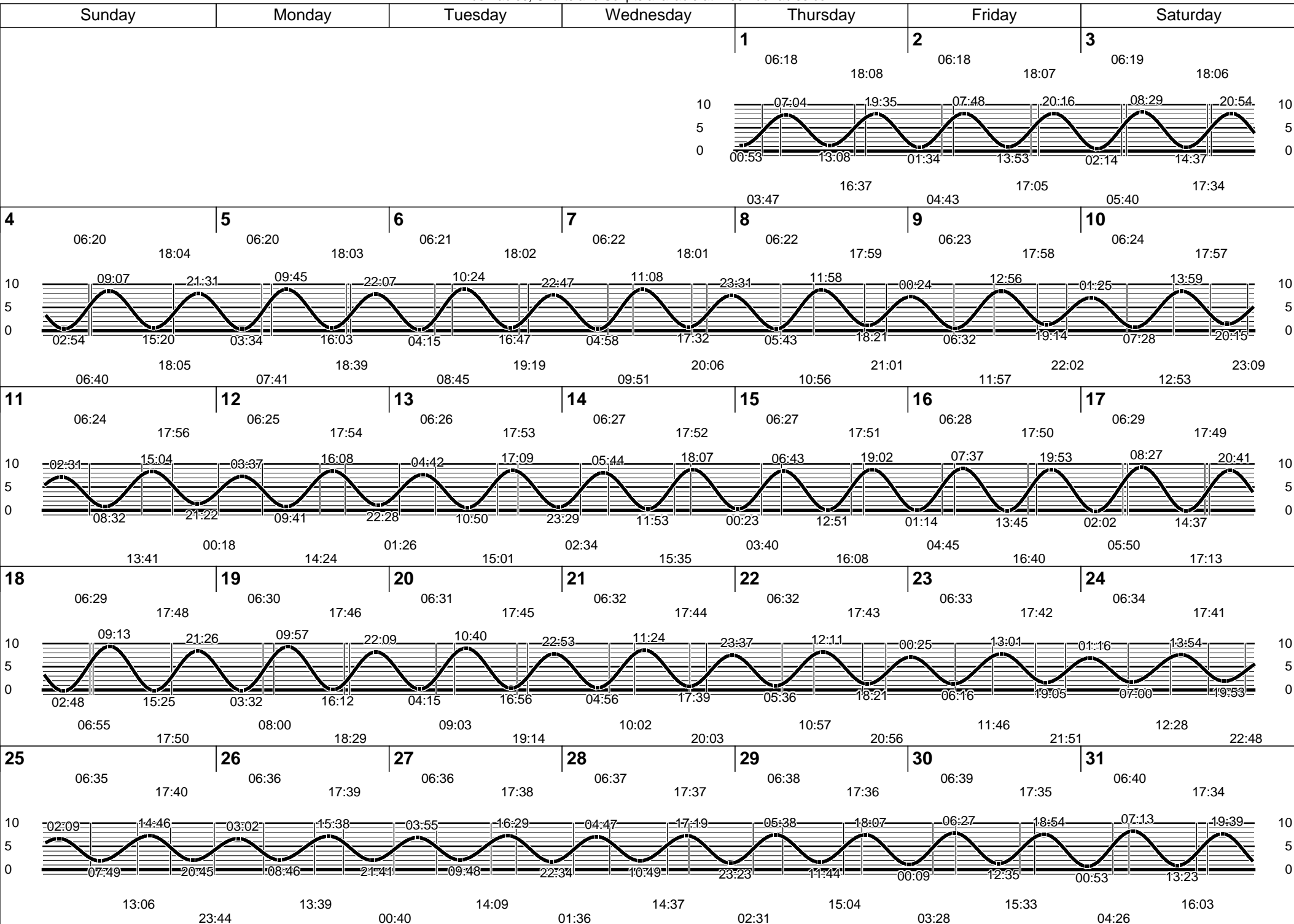


Georgia, Savannah River Ent., Broad Creek, Hilton Head Island

October 2009

N 32° 11.1' / W 80° 45.2'

Tide Tables, Charts and Scripts available at FreeTideTables.com

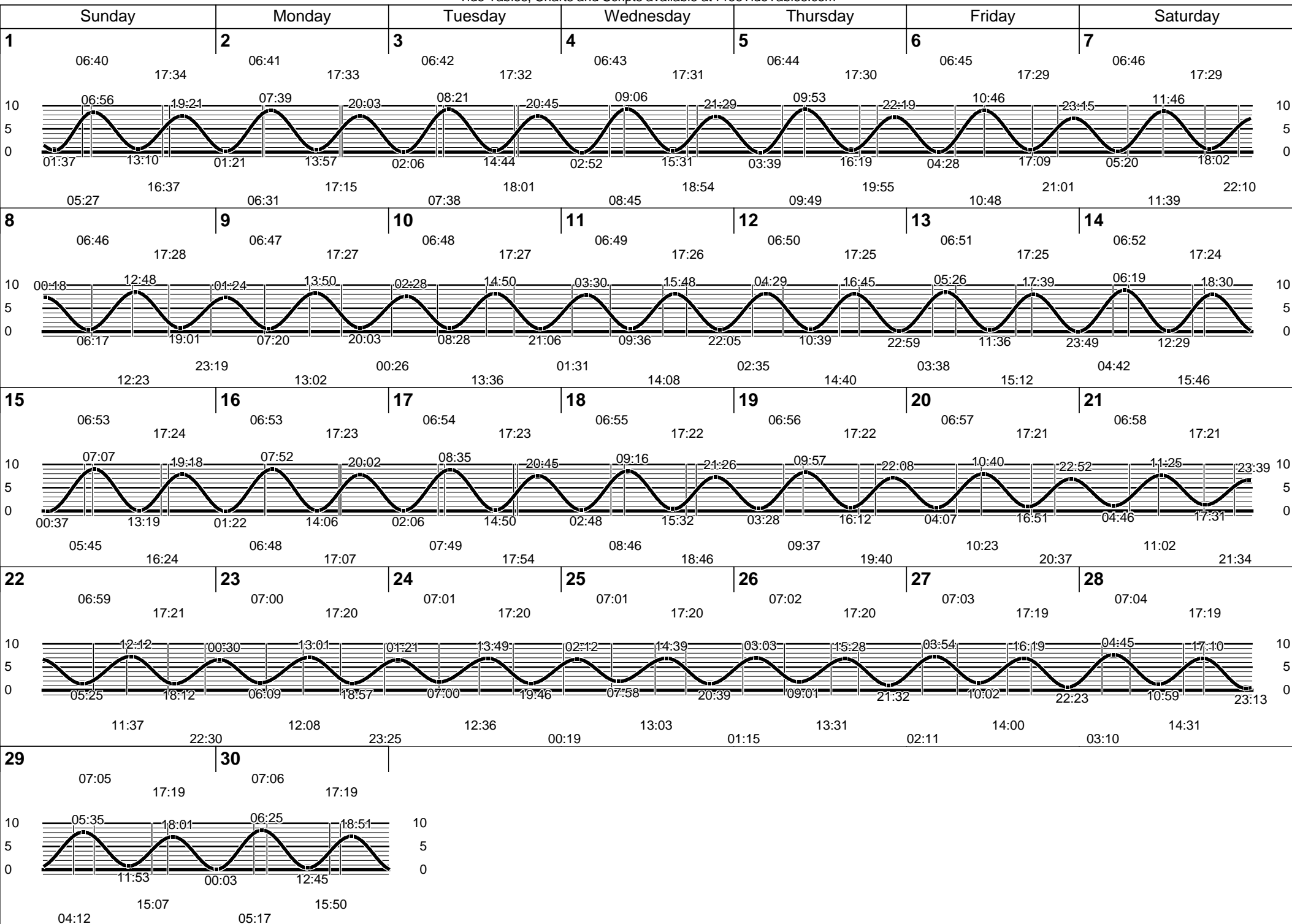


Georgia, Savannah River Ent., Broad Creek, Hilton Head Island

November 2009

N 32° 11.1' / W 80° 45.2'

Tide Tables, Charts and Scripts available at FreeTideTables.com



Georgia, Savannah River Ent., Broad Creek, Hilton Head Island

December 2009

N 32° 11.1' / W 80° 45.2'

Tide Tables, Charts and Scripts available at FreeTideTables.com

