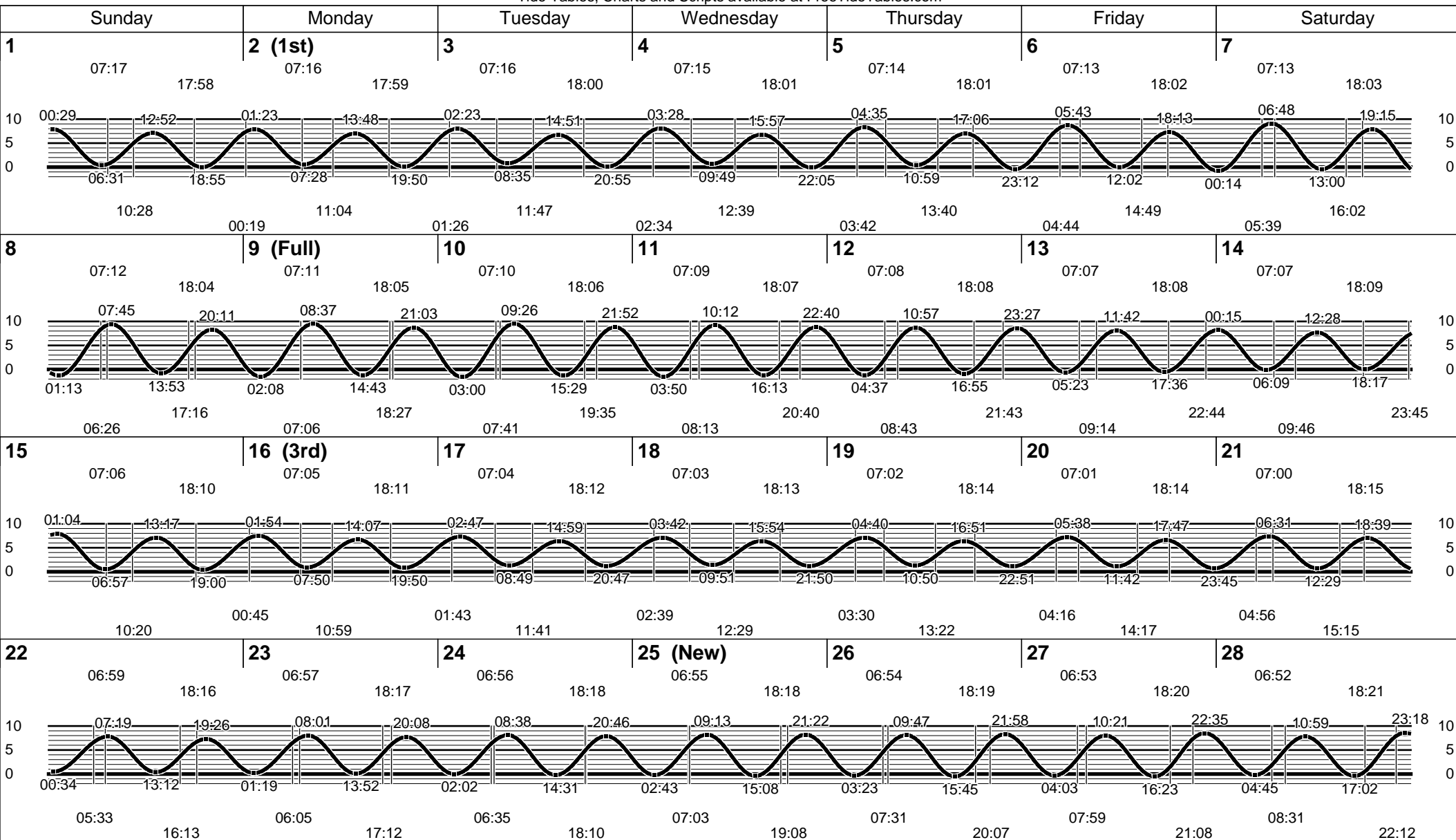


Georgia, Savannah River Ent., Bluffton

February 2009

N 32° 13.8' / W 80° 51.7'

Tide Tables, Charts and Scripts available at FreeTideTables.com

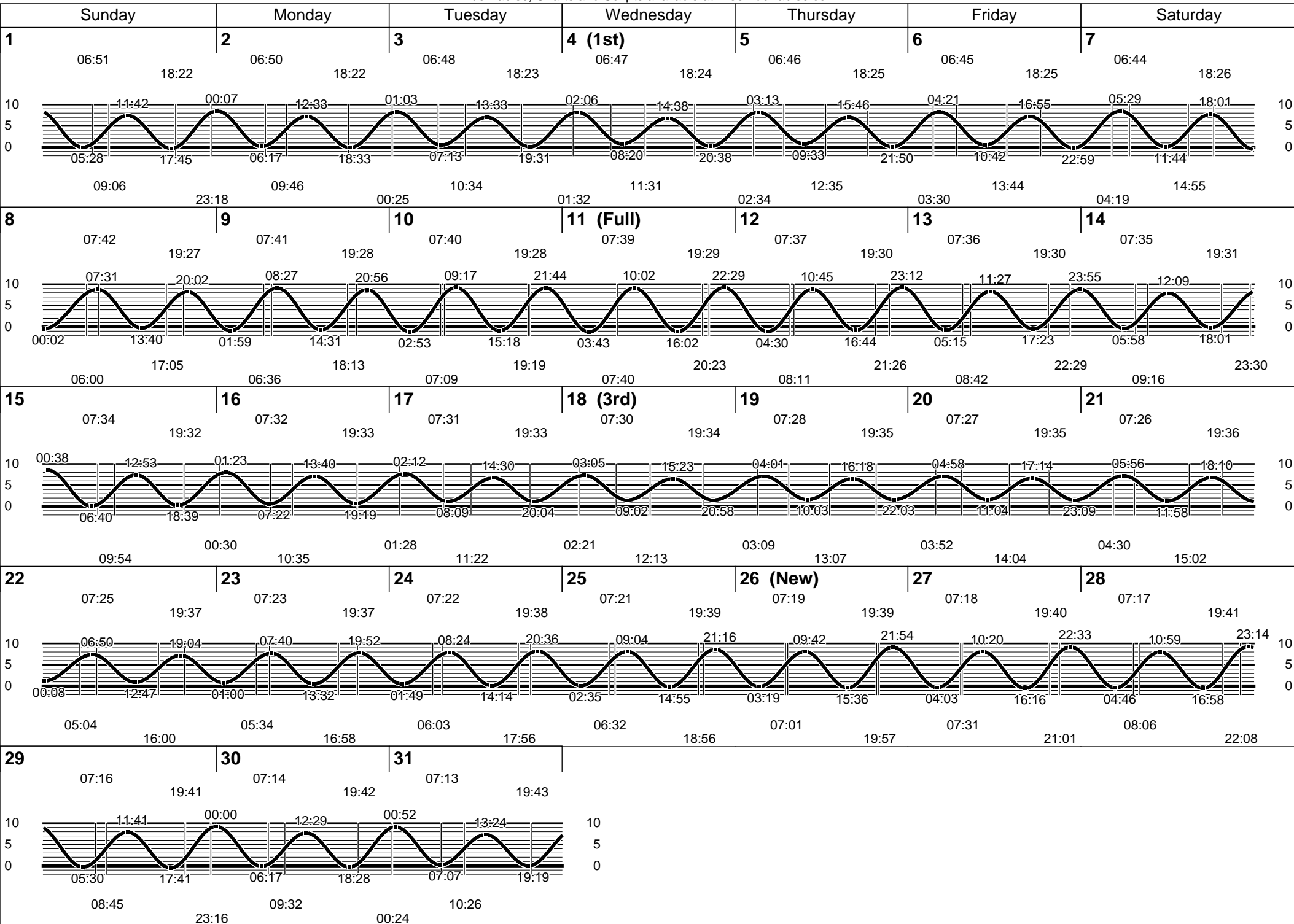


Georgia, Savannah River Ent., Bluffton

March 2009

N 32° 13.8' / W 80° 51.7'

Tide Tables, Charts and Scripts available at FreeTideTables.com

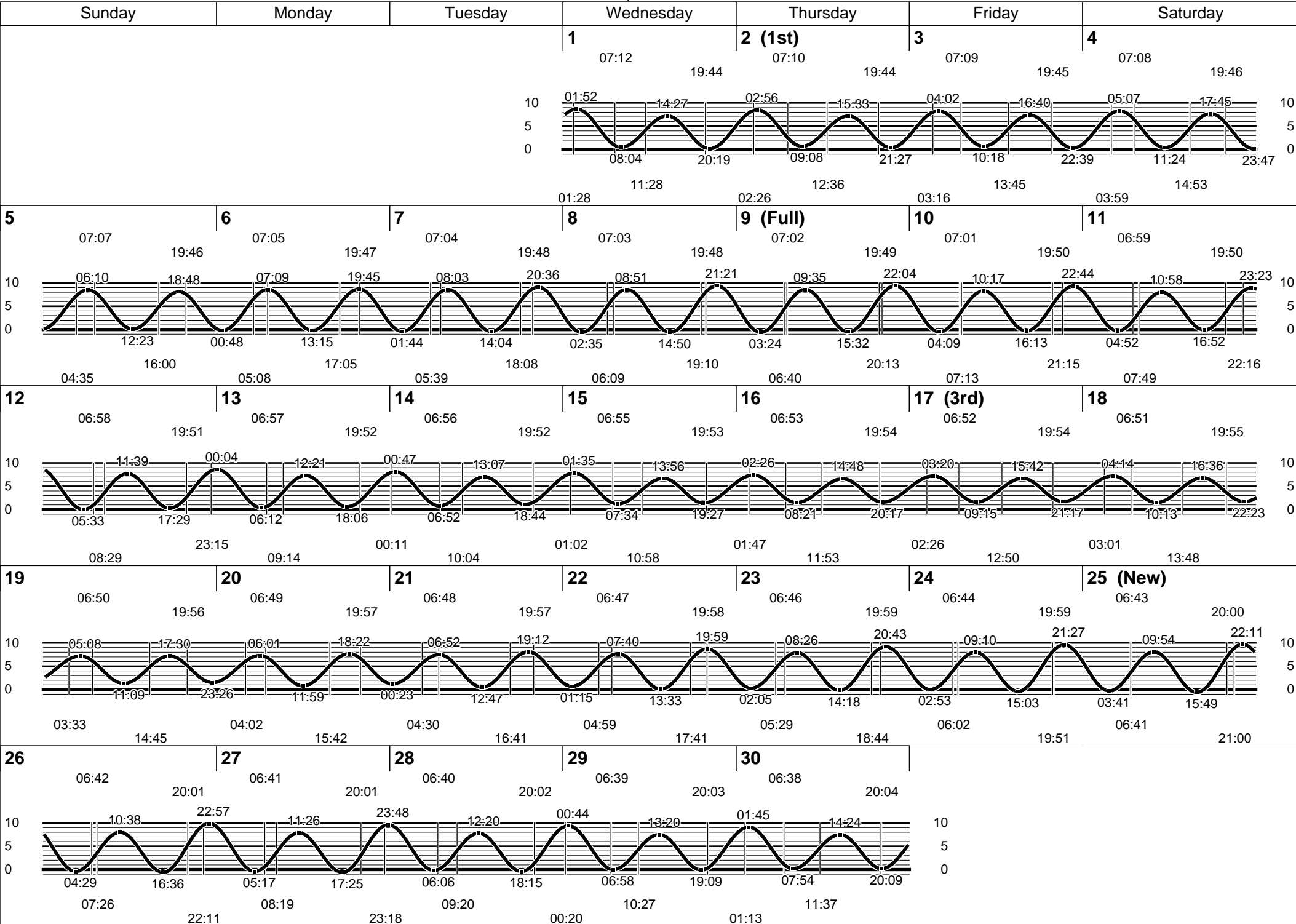


Georgia, Savannah River Ent., Bluffton

April 2009

N 32° 13.8' / W 80° 51.7'

Tide Tables, Charts and Scripts available at FreeTideTables.com

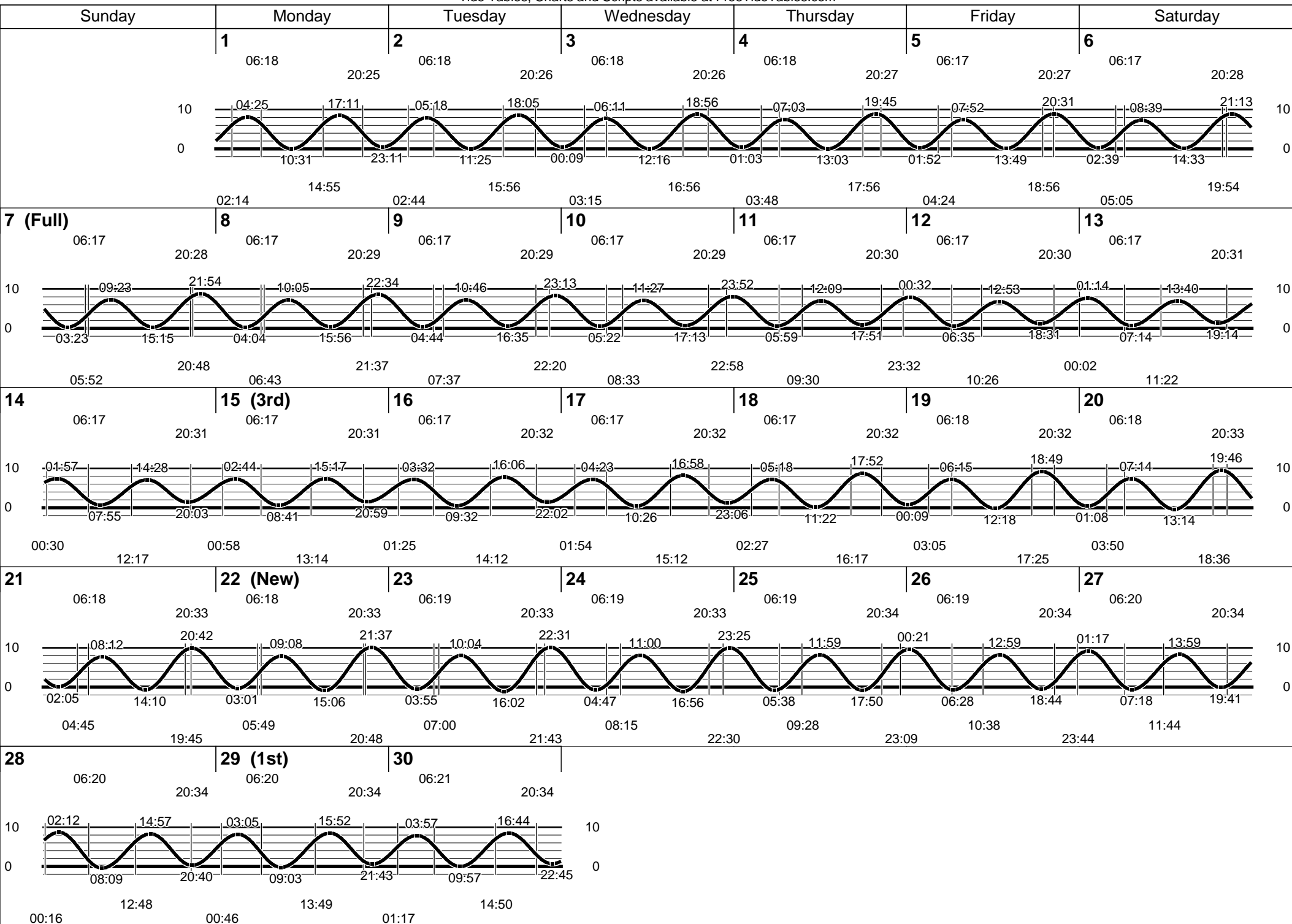


Georgia, Savannah River Ent., Bluffton

June 2009

N 32° 13.8' / W 80° 51.7'

Tide Tables, Charts and Scripts available at FreeTideTables.com

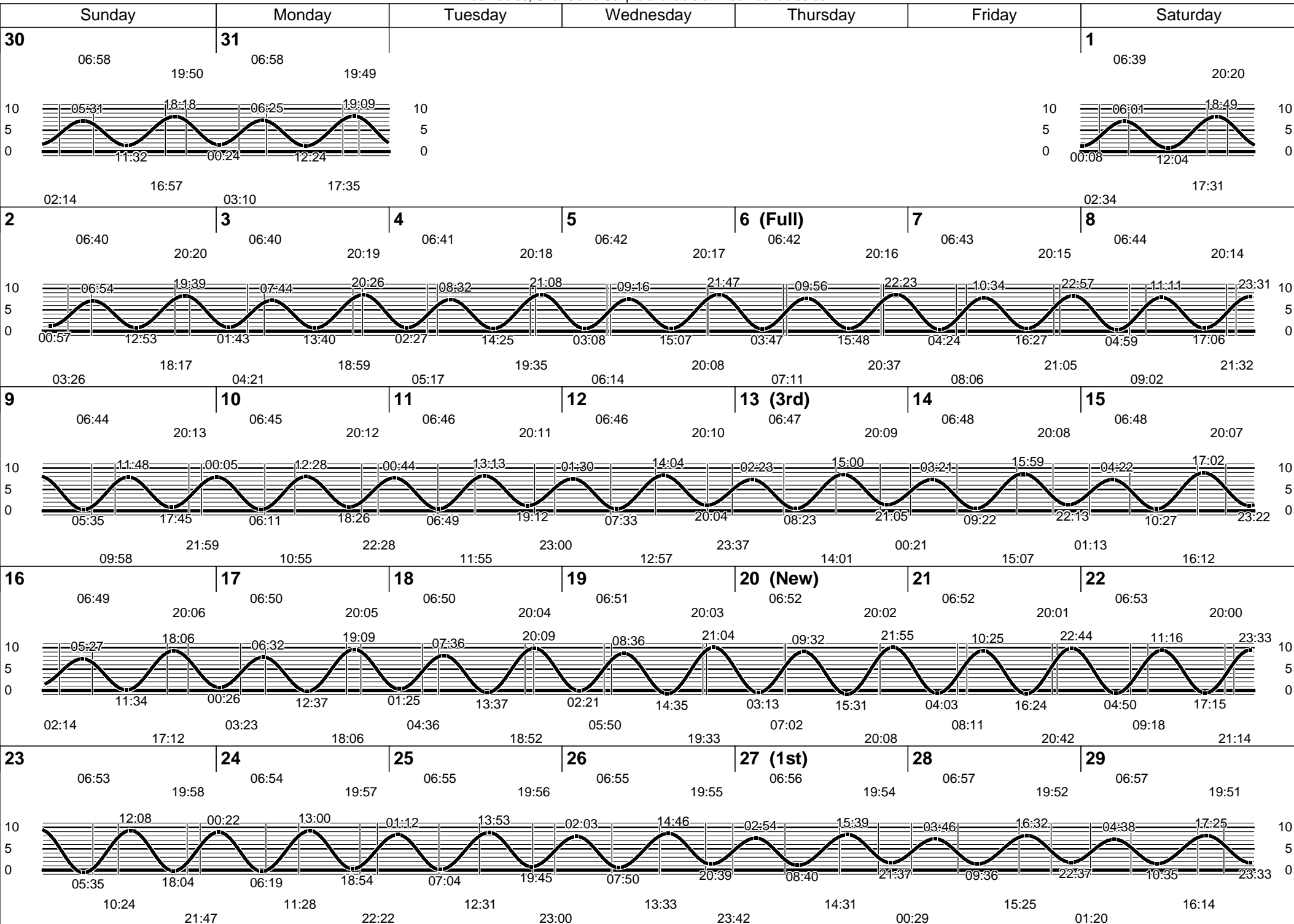


Georgia, Savannah River Ent., Bluffton

August 2009

N 32° 13.8' / W 80° 51.7'

Tide Tables, Charts and Scripts available at FreeTideTables.com

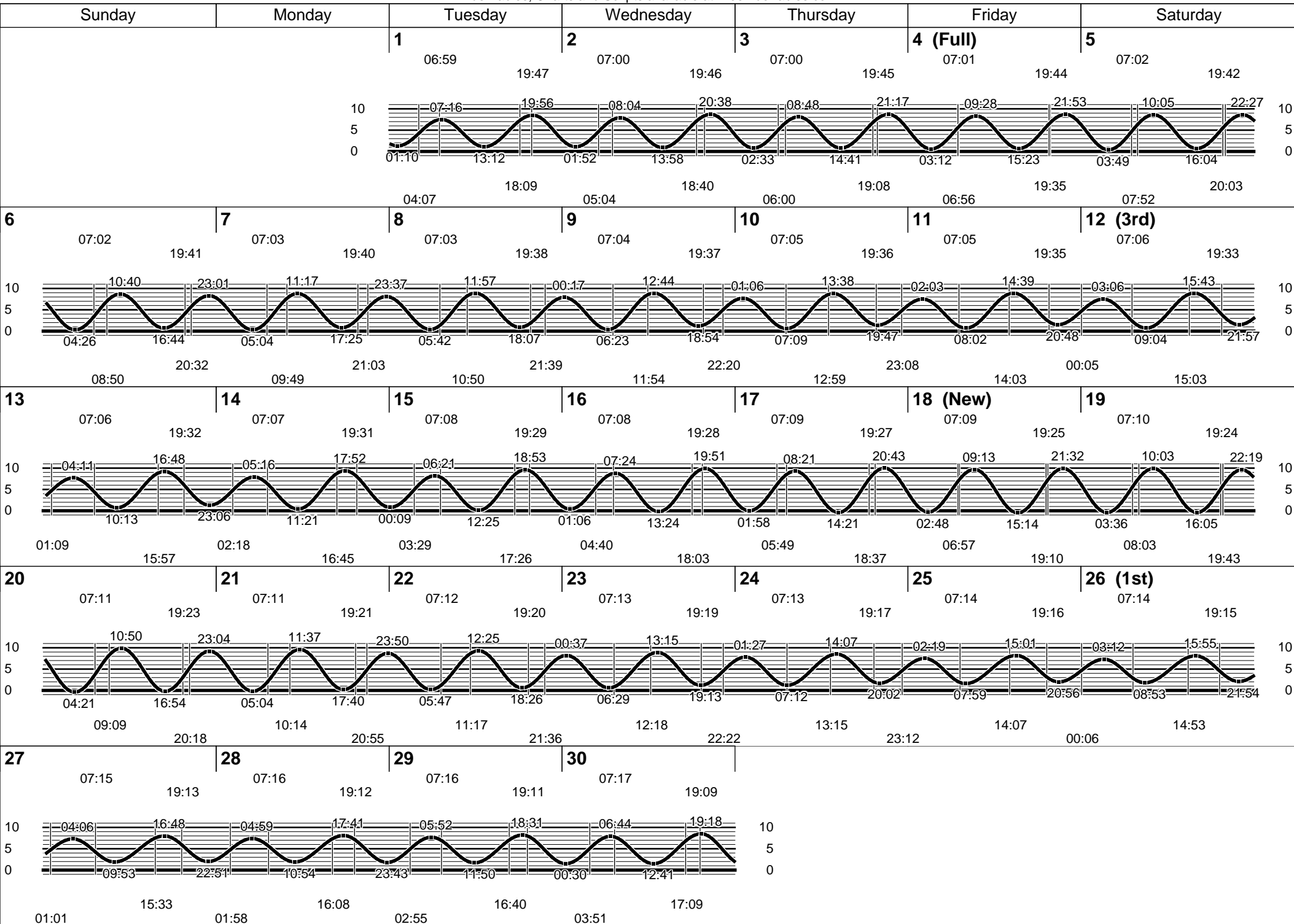


Georgia, Savannah River Ent., Bluffton

September 2009

N 32° 13.8' / W 80° 51.7'

Tide Tables, Charts and Scripts available at FreeTideTables.com

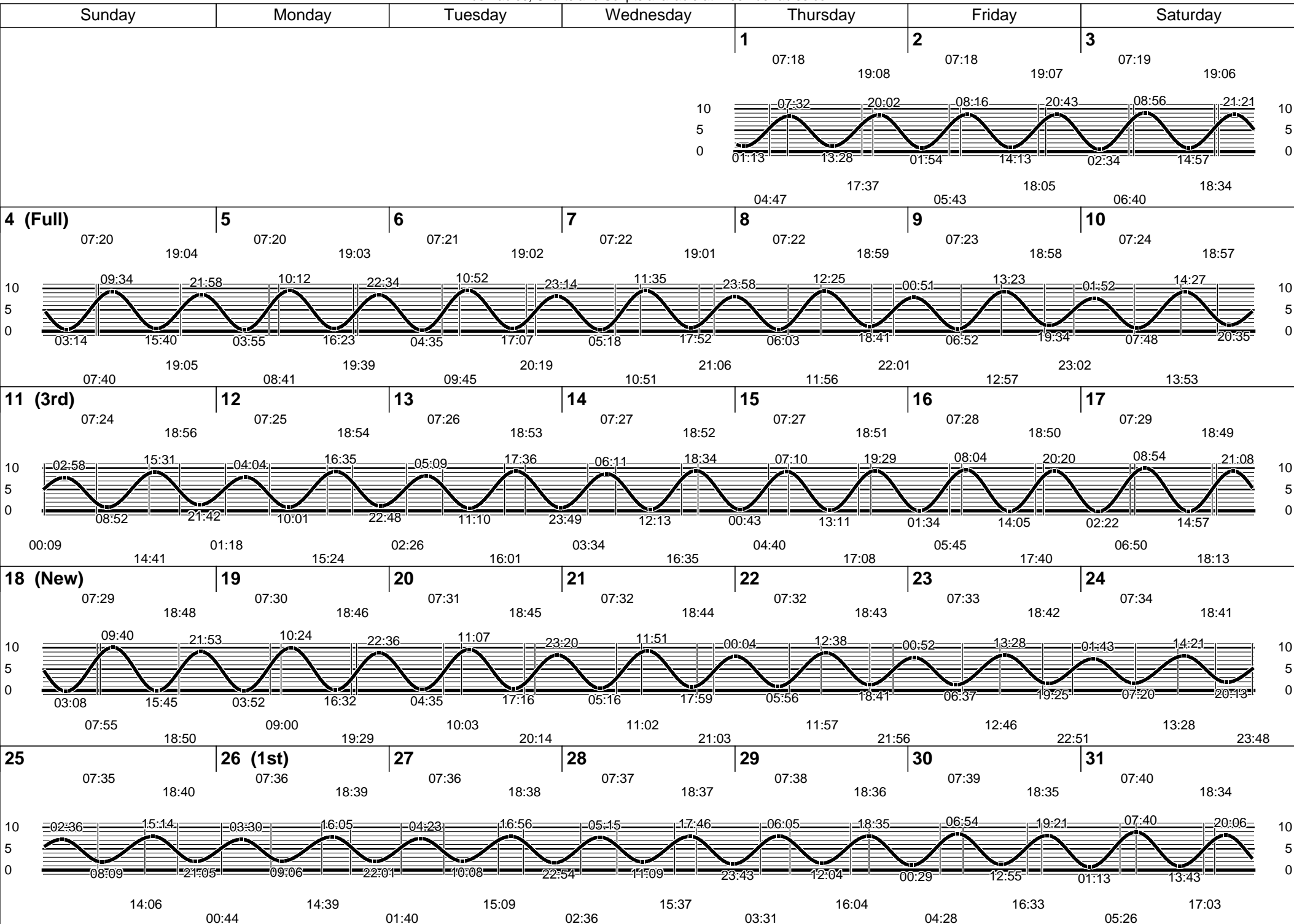


Georgia, Savannah River Ent., Bluffton

October 2009

N 32° 13.8' / W 80° 51.7'

Tide Tables, Charts and Scripts available at FreeTideTables.com



Georgia, Savannah River Ent., Bluffton

November 2009

N 32° 13.8' / W 80° 51.7'

Tide Tables, Charts and Scripts available at FreeTideTables.com

